













**SHROPSHIRE COUNCIL POLICY MAP
S16:Shrewsbury Area**



- Key**
-  Historic Battle Site
 -  AONB
 -  Scheduled Ancient Monument
 -  Community Clusters
 -  Community Hub
 -  Inset
 -  RAMSAR
 -  SAC
 -  SSSI
 -  Registered Parks
 -  Greenbelt Adopted July 2006
 -  Mineral Safeguarding Area

© Crown copyright and database rights 2013
Ordnance Survey 100049049



Draft Policy Map February 2014

